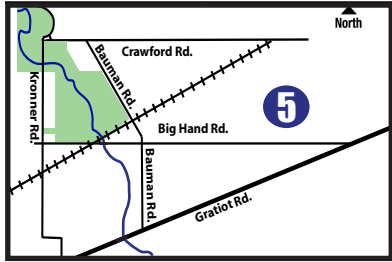


To Find Directions on the Web or GPS

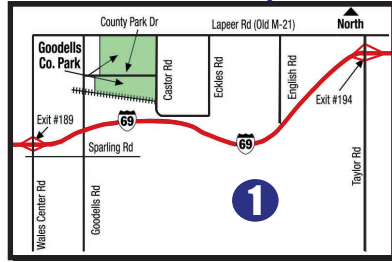
Go to www.stclaircountyparks.org or search web maps using the addresses provided below.

Columbus County Park



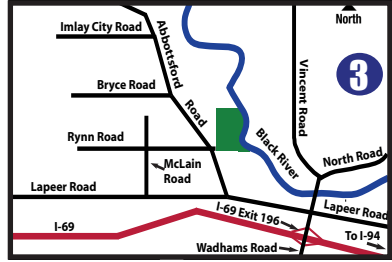
1670 Bauman Road, Columbus, MI

Goodells County Park



8264 County Park Drive, Goodells, MI

Woodsong County Park



5980 Rynn Road, Clyde, MI

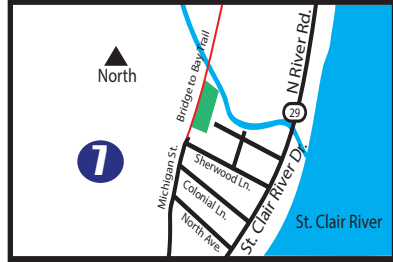
The Wadhams to Avoca Trail (green) starts at Griswold Road in Port Huron Township just west of I-94 and ends in the downtown area of Avoca at M-136.



St. Clair County Parks and Recreation Commission

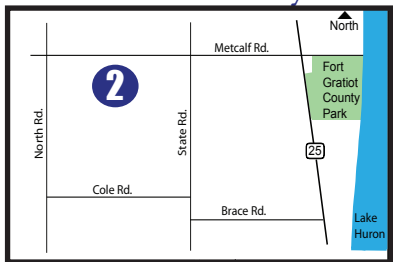
200 Grand River Avenue,
Suite 107
Port Huron, MI 48060
(810)989-6960
www.stclaircountyparks.org
www.stclaircountytrails.org

Marine City Dredge Cut



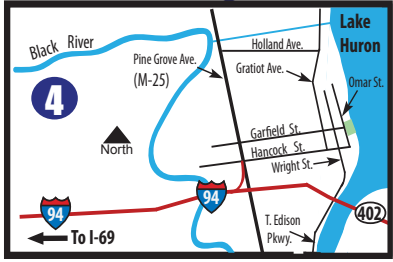
402 Sherwood Lane, Algonac, MI

Fort Gratiot County Park

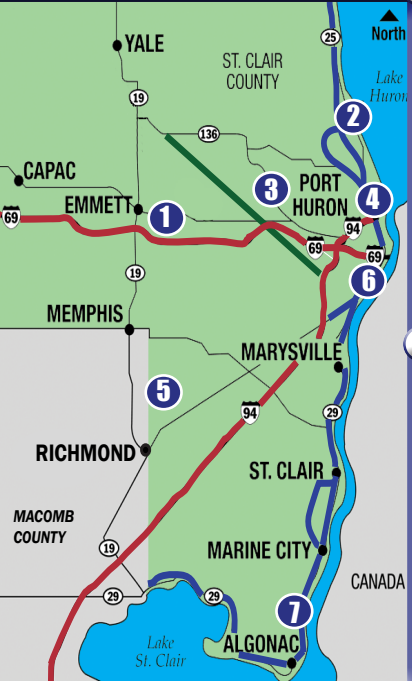


3325 Metcalf Road, Fort Gratiot, MI

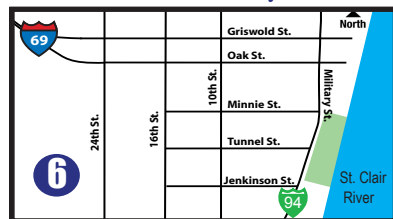
Fort Gratiot Light Station



2800 Omar Street, Port Huron, MI



Wetlands County Park



2200 Military Street, Port Huron, MI

The Bridge to Bay Trail (blue) runs near the eastern border of St. Clair County and links 13 communities from Burtchville Township to Ira Township.



St. Clair County Parks
200 Grand River Ave Suite 107
Port Huron, MI 48060
(810)989-6960

Parks

Columbus County Park

www.columbuscountypark.org
1670 Bauman Road, Columbus, MI 48063

Columbus County Park is located in the southwest part of the county, on Bauman Road, two miles north of Gratiot Road. The 411-acre park is open to the public daily from 8 a.m. to 8 p.m. The park features a lighted sledding hill, rustic walking trails with scenic views of the Belle River and a lodge building complete with modern restrooms and rental facilities. There are also hunting and fishing opportunities for sportsmen (hunting by permit only). The main parking lot is located on the west side of Bauman Road north of the railroad tracks.

Goodells County Park

www.goodellscountypark.org
8264 County Park Drive, Goodells, MI 48027

Goodells County Park is located in the center of St. Clair County, close to I-69 and Lapeer Road (Old M-21). The park is open daily from 8:00 a.m. to 10:00 p.m. Admission is free (except during some special events). Goodells County Park is also home to a state-of-the-art Splashpad, which is open Memorial Day through Labor Day 10 a.m. to 8 p.m. The Splashpad may be open after Labor Day, weather permitting.

The park has a variety of options to satisfy your facility rental needs. Family reunions, graduation parties, weddings and receptions are just a few of the possibilities.

Woodsong County Park

www.woodsongcountypark.org
5980 Rynn Road, Clyde, MI 48049

Woodsong County Park is located in Clyde Township and is bordered by the Black River on its entire eastern side. This 40-acre park features steep slopes down to 2,800 feet of scenic shoreline. A canoe/kayak launch was added in 2017.

Wetlands County Park

2200 Military Street, Port Huron, MI 48060

Located in the City of Port Huron along the shore of the St. Clair River, this former brownfield has been restored to its natural state. The park features a re-created wetland filled with native plants that attract migratory birds and aquatic life. An interpretive boardwalk allows visitors to see the wetlands up close.



St. Clair County Park System

Amenities	Open Year Round	Closed in Winter	Picnic Tables	Picnic Pavilions	Rental Facilities	Outdoor Grills	Vending Machines	Swimming	Special Events	Fishing	Hunting (by Permit only)	Playground	Splashpad	Paved Trails	Hiking Trails	Mountain Bike Trails	Equestrian Trails	Equestrian Facilities	Sledding Hill	Historical Attraction	Restrooms	
Columbus County Park	◆		◆	◆	◆	◆	◆			◆	◆					◆	◆			◆		
Fort Gratiot County Park	◆		◆	◆	◆	◆	◆			◆		◆		◆							◆	◆
Fort Gratiot Light	◆		◆						◆	◆											◆	◆
Goodells County Park	◆		◆	◆	◆	◆	◆		◆	◆		◆	◆	◆	◆			◆			◆	◆
Wetlands County Park	◆									◆				◆								
Woodsong County Park	◆		◆			◆				◆					◆							
Marine City Dredge Cut	*****Undeveloped*****																					
Wadhams to Avoca Trail	◆		◆	◆		◆			◆					◆							◆	◆
Bridge to Bay Trail	◆									◆				◆								

Fort Gratiot Light Station

www.fortgratiotlightstation.org
2800 Omar Street, Port Huron, MI 48060

The Fort Gratiot Light Station is located in Port Huron, just north of the Blue Water Bridges. This county park is home to the oldest lighthouse in the State of Michigan, built in 1829. The site features six historic maritime buildings that were transferred to St. Clair County by the federal government in 2010. The park is open daily from 7:00 a.m. to 10:00 p.m. Admission to the grounds are free and visitors can tour the light tower for a fee. The site is operated in partnership with the Port Huron Museum.

Fort Gratiot County Park

www.fortgratiotcountypark.org
3325 Metcalf Road, Fort Gratiot, MI 48059

Fort Gratiot County Park is located in the northeastern part of St. Clair County, on Metcalf Road, just off M-25. The 30-acre park offers breathtaking views of Lake Huron and 852-foot of beach. Park facilities include restrooms, a playground, paved walking trails, picnic tables and grills, two picnic pavilions, drinking fountains and foot washes. A memorial plaza dedicated to the victims of the 1971 water tunnel disaster serves as the centerpiece of the park.



St. Clair County Parks & Recreation Commission

(810)989-6960 www.stclaircountyparks.org

Trails

Bridge to Bay Trail

www.bridgetobaytrail.org

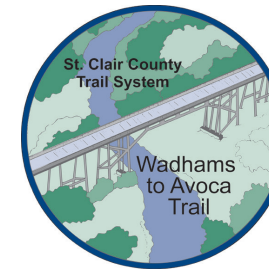


The Bridge to Bay Trail runs from St. Clair County's northern border, under the Blue Water Bridges, through Port Huron, Marysville, St. Clair, Marine City, and Algonac; past state and municipal parks, museums, gazebos, and lighthouses. In most cases, the trail is within reach of the water's

edge and in others it is a few miles inland. The Bridge to Bay Trail is a cooperative trail program involving the St. Clair County Parks and Recreation Commission and 13 shoreline communities. Individual communities are responsible for designating trail routes, developing and constructing their trail sections, and maintenance, regulation, and policing.

Wadhams to Avoca Trail

www.wadhamstoavocatrail.org



The Wadhams to Avoca Trail is a non-motorized trail that is open year round. Currently, the trail begins at Griswold Road in Port Huron Township and runs over 12 miles to the northwest, ending in downtown Avoca. Over five miles of the trail are paved, starting at Griswold Road and ending at McLain Road. The remainder of the trail (7.0 miles), between Avoca Road and McLain Road, is surfaced with limestone fines.

The 640-ft Mill Creek Trestle is the showpiece of the Wadhams to Avoca Trail. Built in the late 1800s, the 60-ft. high trestle has been decked and railed to provide safe access for trail users. Four overlooks provide spectacular views perfect for photo opportunities. The trestle is located between Beard Road and Imlay City Road.

Parking lots and vault toilets are provided at the Lapeer Road, Imlay City Road and Avoca Road trailheads. Additional parking is available at the Wadhams Road trailhead provided by the By-Lo gas station.